

**DERBYSHIRE COUNTY COUNCIL
EMERGENCY TEMPORARY
FOOTPATH CLOSURE
PUBLIC FOOTPATH NO. 8 HARTHILL
PARISH**

WHEN: 6th November 2018 – 26th November 2018

WHERE: Close Public Footpath No. 8 (Part) from its junction with Public Bridleway No. 14 for a distance of approximately 100 metres south-eastwards.

REASON: To facilitate public safety due to a potential cavity under the footpath.

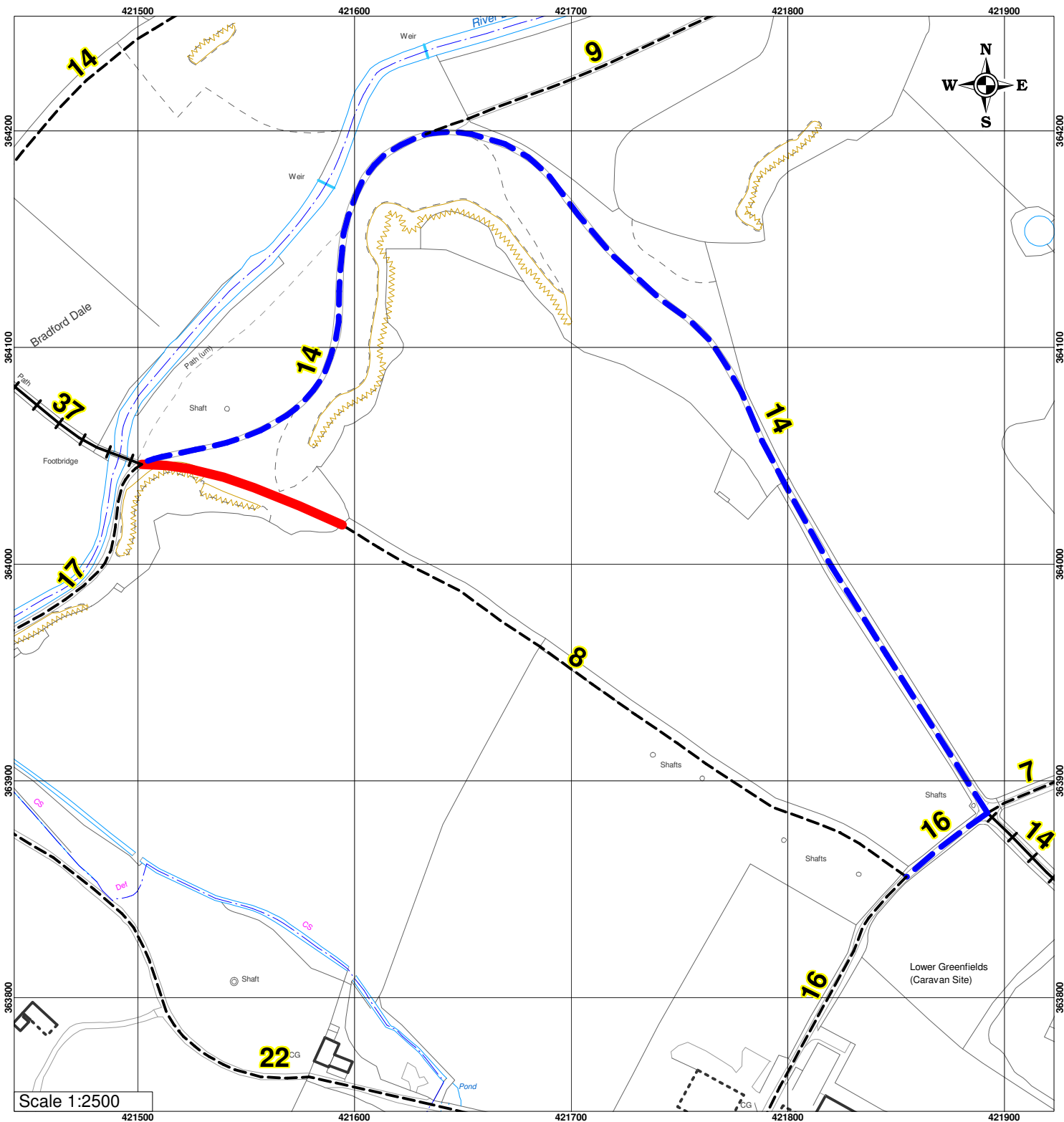
ALTERNATIVE ROUTE: From the west, Public Bridleway No. 14 – Public Footpath No. 16. Vice versa from the south-east.

Access will be maintained, whenever reasonably possible, on the affected length of footpath. The footpath will re-open as soon as the work is finished. This may be earlier than advertised.

Derbyshire County Council apologises for any inconvenience caused while work takes place. Anyone needing further information should ring Call Derbyshire 01629 533190.

This notice is given under Section 14 of the Road Traffic Regulation Act 1984 (as amended) to prohibit its use by traffic.






Mike Ashworth, Strategic Director – Economy, Transport and Environment, County Hall, MATLOCK DE4 3AG

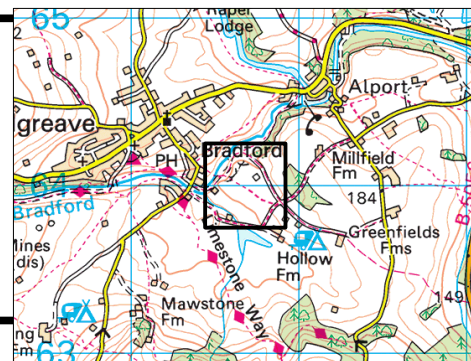


Scale 1:2500

Road Traffic Regulation Act 1984 s14
TEMPORARY CLOSURE

PUBLIC FOOTPATH NO. 8 (PART) HARTHILL PARISH

- | | | | |
|----------------------------|---|-----------------------------|--|
| PATH CLOSED |  | ALTERNATIVE ROUTE |  |
| UNAFFECTED FOOTPATH |  | UNAFFECTED BRIDLEWAY |  |
| PARISH BOUNDARY |  | | |



Produced by Public Rights of Way

Ref:

© Crown copyright and database rights [2018].
 Ordnance Survey [100023251].

You are not permitted to copy, sub-licence, distribute or sell any of this data to third parties in any form.



Mike Ashworth
 Strategic Director
 Economy, Transport & Environment
 Derbyshire County Council
 Shand House
 Dale Road South
 Matlock
 DE4 3RY